

Week commencing 14 March 2016


Northern Zone

Tonkin Highway (Great Eastern Highway to Leach Highway)

LOCATION	ACTIVITY AND TRAFFIC IMPACTS	TIMING	ADDITIONAL DETAILS
Tonkin Highway (northbound and southbound) at Dunreath Drive	Finishing works <ul style="list-style-type: none"> • Single lane closure • Speed reduced to 40km/hr 	Mon 14 Mar to Wed 16 Mar 7pm – 5am nightly	
Leach Highway (westbound) at Tonkin Highway	Finishing works <ul style="list-style-type: none"> • Single lane closure • Speed reduced to 40km/hr 	Tues 15 Mar to Thurs 17 Mar 7pm – 5am nightly	
Tonkin Highway (northbound) off-ramp to Dunreath Drive	Landscaping works <ul style="list-style-type: none"> • Single lane closure • Speed reduced to 40km/hr 	Tues 15 Mar to Thurs 17 Mar 7am – 7pm daily	
Tonkin Highway (southbound) at Airport Drive	Maintenance works <ul style="list-style-type: none"> • Single lane closure • Speed reduced to 40km/hr 	7pm Wed 16 Mar to 5am Thurs 17 Mar	




Traffic Update



Northern Zone

LOCATION	ACTIVITY AND TRAFFIC IMPACTS	TIMING	ADDITIONAL DETAILS
Airport Drive (eastbound) between Tonkin Highway and Paltridge Road	Finishing works <ul style="list-style-type: none"> • Single lane closure • Speed reduced to 40km/hr 	Wed 16 Mar to Fri 18 Mar 7pm – 5am nightly	
Tonkin Highway (northbound) at Great Eastern Highway	Maintenance works <ul style="list-style-type: none"> • Single lane closure • Speed reduced to 40km/hr 	Thurs 17 Mar & Fri 18 Mar 7pm – 5am nightly	
Dunreath Drive on-ramp to Tonkin Highway (southbound)	Finishing works <ul style="list-style-type: none"> • Single lane closure • Speed reduced to 40km/hr 	Thurs 17 Mar & Fri 18 Mar 7pm – 5am nightly	





Southern Zone

Tonkin Highway (Leach Highway to Roe Highway)

LOCATION	ACTIVITY AND TRAFFIC IMPACTS	TIMING	ADDITIONAL DETAILS
Casella Place at the area adjacent to Tonkin Highway	Landscaping works <ul style="list-style-type: none"> • Changed traffic conditions • Speed reduced to 40km/hr 	Mon 14 Mar 7am – 7pm	
Horrie Miller Drive on-ramps to Tonkin Highway (northbound and southbound)	Painting works <ul style="list-style-type: none"> • Single lane closures • Speed reduced to 40km/hr 	Mon 14 Mar to Wed 16 Mar 7pm – 5am nightly	
Roe Highway (eastbound and westbound) at Tonkin Highway	Barrier installation and finishing works <ul style="list-style-type: none"> • Single lane closure • Speed reduced to 40km/hr 	Mon 14 Mar to Fri 18 Mar 7pm – 5am nightly	
Abernethy Road (eastbound and westbound) at Tonkin Highway	Finishing works <ul style="list-style-type: none"> • Single lane closures • Speed reduced to 40km/hr Barrier installation <ul style="list-style-type: none"> • Single lane closures • Speed reduced to 40km/hr 	Mon 14 Mar, Thurs 17 Mar & Fri 18 Mar 7pm – 5am nightly	
		Mon 14 Mar & Tues 15 Mar 7am – 7pm daily	




Traffic Update



LOCATION	ACTIVITY AND TRAFFIC IMPACTS	TIMING	ADDITIONAL DETAILS
Tonkin Highway / Hale Road intersection	Finishing works <ul style="list-style-type: none"> • Single lane closures • Speed reduced to 40km/hr 	Mon 14 Mar to Fri 18 Mar 7pm – 5am nightly	
Roe Highway on-ramp to Tonkin Highway (northbound)	Landscaping works <ul style="list-style-type: none"> • Single lane closure • Speed reduced to 40km/hr 	7pm Thurs 17 Mar to 5am Fri 18 Mar	
Tonkin Highway (northbound) between Welshpool Road East and Roe Highway	Pavement works <ul style="list-style-type: none"> • Full closure • Signed detour in place 	Fri 18 Mar & Sat 19 Mar 7pm to 5am nightly	Click here
Roe Highway / Chisholm Crescent intersection	Permanent closure <ul style="list-style-type: none"> • No access to / from Chisholm Crescent to / from Roe Highway 	Ongoing	Click here






Western Zone

Leach Highway (between Orrong Road and Leach Highway) and the Kewdale Precinct

LOCATION	ACTIVITY AND TRAFFIC IMPACTS	TIMING	ADDITIONAL DETAILS
Leach Highway (westbound) between Abernethy Road and Orrong Road	Pavement works <ul style="list-style-type: none"> • Full closure • Signed detour place Line-marking <ul style="list-style-type: none"> • Single lane closure • Speed reduced to 40km/hr 	Fri 11 Mar & Mon 14 Mar 7pm – 5am nightly 7pm Tues 15 Mar to 5am Wed 16 Mar	Click here
Leach Highway / Acton Avenue intersection	Signage installation <ul style="list-style-type: none"> • Single lane closures • Speed reduced to 40km/hr 	Tues 15 Mar 7am – 7pm	
Division Street / Orrong Road intersection	Landscaping works <ul style="list-style-type: none"> • Single lane closures • Speed reduced to 40km/hr 	Sat 19 Mar 7am – 7pm	



Traffic Update



Other Works

LOCATION	ACTIVITY AND TRAFFIC IMPACTS	TIMING	ADDITIONAL DETAILS
Roe Highway (eastbound and westbound) at Berkshire Road	Barrier installation and landscaping <ul style="list-style-type: none"> • Single lane closures • Speed reduced to 40km/hr 	Mon 14 Mar to Fri 18 Mar 7pm – 5am nightly	

**While every effort is made to ensure accuracy of information presented in this update, the timing of activities outlined is subject to change.*

