


Traffic Update




Week commencing 21 March 2016

Northern Zone

Tonkin Highway (Great Eastern Highway to Leach Highway)

LOCATION	ACTIVITY AND TRAFFIC IMPACTS	TIMING	ADDITIONAL DETAILS
Tonkin Highway (northbound) between Leach Highway and Great Eastern Highway	Finishing works <ul style="list-style-type: none"> • Single lane closures • Speed reduced to 40km/hr 	Mon 21 Mar & Tues 22 Mar 7pm – 5am nightly	
Tonkin Highway (southbound) at Leach Highway	Finishing works <ul style="list-style-type: none"> • Single lane closures • Speed reduced to 40km/hr 	Mon 21 Mar to Wed 23 Mar 7pm – 5am nightly	
Leach Highway (eastbound) between Abernethy Road and Airport Drive	Finishing works <ul style="list-style-type: none"> • Single lane closures • Speed reduced to 40km/hr 	Wed 23 Mar & Thurs 24 Mar 7pm – 5am nightly	






Tonkin Highway (Leach Highway to Roe Highway)

LOCATION	ACTIVITY AND TRAFFIC IMPACTS	TIMING	ADDITIONAL DETAILS
Tonkin Highway (northbound) between Welshpool Road East and Roe Highway	Pavement works <ul style="list-style-type: none"> • Full closure • Signed detour in place 	Fri 18 Mar to Sun 20 Mar 7pm to 5am nightly	Click here
Tonkin Highway (southbound) at the on-ramp from Abernethy Road	Pavement works <ul style="list-style-type: none"> • Single lane closure • Speed reduced to 40km/hr 	Mon 21 Mar 7pm – 5am	
Kewdale Road (eastbound and westbound) between Aitken Way & Abernethy Road	Asphalting <ul style="list-style-type: none"> • Full closure • Signed detour in place 	Mon 21 Mar to Wed 23 Mar 7pm – 5am nightly	Click here
Tonkin Highway (northbound and southbound) between Hale Road and Kewdale Road	Finishing works <ul style="list-style-type: none"> • Single lane closures • Speed reduced to 40km/hr 	Mon 21 Mar to Thurs 24 Mar 7pm – 5am nightly	
Roe Highway (eastbound and westbound) between Tonkin Highway and Berkshire Road	Finishing works <ul style="list-style-type: none"> • Single lane closures • Speed reduced to 40km/hr 	Mon 21 Mar to Thurs 24 Mar 7pm – 5am nightly	


22 March 2016 | Page 2

Traffic Update



LOCATION	ACTIVITY AND TRAFFIC IMPACTS	TIMING	ADDITIONAL DETAILS
Tonkin Highway / Hale Road intersection	Finishing works <ul style="list-style-type: none"> • Changed traffic conditions • Speed reduced to 40km/hr 	Mon 21 Mar to Thurs 24 Mar 7pm – 5am nightly	
Glassford Road / Norlin Street between Hazelhurst Street and Valentine Street	Pavement works <ul style="list-style-type: none"> • Full closure • Local traffic only, no through access at Glassford Road / Norlin Street intersection • Changed traffic conditions 	Mon 21 Mar & Wed 23 Mar 7pm – 5am nightly	
Tonkin Highway (northbound) on-ramp to Roe Highway (eastbound and westbound)	Finishing works <ul style="list-style-type: none"> • Full closure • Signed detour in place 	Wed 23 Mar 7pm – 5am	Click here
Roe Highway / Chisholm Crescent intersection	Permanent closure <ul style="list-style-type: none"> • No access to / from Chisholm Crescent to / from Roe Highway 	Ongoing	Click here






Other Works

LOCATION	ACTIVITY AND TRAFFIC IMPACTS	TIMING	ADDITIONAL DETAILS
Berkshire Road (northbound) on-ramp to Roe Highway (westbound)	Pavement works <ul style="list-style-type: none"> • Changed traffic conditions • Speed reduced to 40km/hr 	Mon 21 Mar 7pm – 5am	
Berkshire Road (southbound) on-ramp to Roe Highway (eastbound)	Pavement works <ul style="list-style-type: none"> • Single lane closure • Speed reduced to 40km/hr 	Mon 21 Mar 1pm – 5am	
Roe Highway (eastbound and westbound) in the vicinity of Berkshire Road	Finishing works <ul style="list-style-type: none"> • Single lane closures • Speed reduced to 40km/hr 	Mon 21 Mar to Thurs 24 Mar 7pm – 5am nightly	
Berkshire Road (northbound and southbound) between Dawson Ave and Ashby Close	Finishing works <ul style="list-style-type: none"> • Single lane closures • Speed reduced to 40km/hr 	Mon 21 Mar to Thurs 24 Mar 7pm – 5am nightly	



Traffic Update



Project Wide

LOCATION	ACTIVITY AND TRAFFIC IMPACTS	TIMING	ADDITIONAL DETAILS
Tonkin Highway between Leach Highway and Roe Highway and Roe Highway between Tonkin Highway and Berkshire Road	Shared Path network open for use	From 7am Sat 19 Mar	Click here

**While every effort is made to ensure accuracy of information presented in this update, the timing of activities outlined is subject to change.* 22 March 2016 | Page 5

CONTACT US: www.gatewaywa.com.au
Freecall Info Line: 1800 420 421
Email: admin@gatewaywa.com.au



Australian Government

BUILDING OUR FUTURE

