


Traffic Update



Week commencing 4 April 2016


Northern Zone

Tonkin Highway (Great Eastern Highway to Leach Highway)

LOCATION	ACTIVITY AND TRAFFIC IMPACTS	TIMING	ADDITIONAL DETAILS
Tonkin Highway (southbound) between Leach Highway / Airport Drive and Horrie Miller Drive / Kewdale Road	Asphalting <ul style="list-style-type: none"> • Full closure • Signed detour in place 	Fri 1 Apr 7pm – 5am	Click Here
Tonkin Highway (northbound) on-ramp to Leach Highway (westbound)	Painting works <ul style="list-style-type: none"> • Single lane closure • Speed reduced to 40km/hr 	Mon 4 Apr 7pm – 5am	
Tonkin Highway (northbound) between Leach Highway and Dunreath Drive	Asphalting <ul style="list-style-type: none"> • Single lane closure • Speed reduced to 40km/hr 	Tues 5 Apr & Wed 6 Apr 7pm – 5am nightly	
Leach Highway (eastbound) between Tonkin Highway and Airport Drive	Painting works <ul style="list-style-type: none"> • Single lane closure • Speed reduced to 40km/hr 	Wed 6 Apr 7pm – 5am	



Traffic Update



LOCATION	ACTIVITY AND TRAFFIC IMPACTS	TIMING	ADDITIONAL DETAILS
Leach Highway / Airport Drive (westbound) at the Tonkin Highway interchange	Finishing works <ul style="list-style-type: none">• Single lane closures / changed traffic conditions• Speed reduced to 40km/hr	Fri 8 Apr 7pm – 5am	






Southern Zone

Tonkin Highway (Leach Highway to Roe Highway)

LOCATION	ACTIVITY AND TRAFFIC IMPACTS	TIMING	ADDITIONAL DETAILS
Tonkin Highway (northbound) to Kewdale Road / Horrie Miller Drive	Asphalting <ul style="list-style-type: none"> • Full closure • Signed detour in place 	Sat 2 Apr 7pm – 5am	Click here
Tonkin Highway (northbound) in the vicinity of Tonkin Highway / Horrie Miller Drive / Kewdale Road interchange	Finishing works <ul style="list-style-type: none"> • Single lane closure • Speed reduced to 40km/hr 	Mon 4 Apr 7pm – 5am	
Roe Highway (eastbound and westbound) between Tonkin Highway and Berkshire Road	Finishing works <ul style="list-style-type: none"> • Single lane closures • Speed reduced to 40km/hr 	Mon 4 Apr to Fri 8 Apr 7pm – 5am nightly	
Tonkin Highway (southbound) between Horrie Miller Drive and Hale Road	Finishing works <ul style="list-style-type: none"> • Single lane closures • Speed reduced to 40km/hr 	Mon 4 Apr to Fri 8 Apr 7pm – 5am nightly	




Traffic Update



LOCATION	ACTIVITY AND TRAFFIC IMPACTS	TIMING	ADDITIONAL DETAILS
Tonkin Highway (southbound) on-ramp at Roe Highway interchange	Finishing works <ul style="list-style-type: none"> • Single lane closure • Speed reduced to 40km/hr 	Tues 5 Apr 7pm – 5am	
Roe Highway (westbound) in the vicinity of the Tonkin Highway interchange	Finishing works <ul style="list-style-type: none"> • Single lane closure • Speed reduced to 40km/hr 	Tues 5 Apr 7pm – 5am	
Tonkin Highway (northbound and southbound) between Hale Road and Abernethy Road / McDowell Street	Finishing works <ul style="list-style-type: none"> • Single lane closures • Speed reduced to 40km/hr 	Wed 6 Apr & Thurs 7 Apr 7pm – 5am nightly	
Tonkin Highway (northbound) access to Leach Highway and Airport Drive	Asphalting <ul style="list-style-type: none"> • Full closure • Signed detour in place 	Thurs 7 Apr 7pm – 5am	Click here
Roe Highway / Chisholm Crescent intersection	Permanent closure <ul style="list-style-type: none"> • No access to / from Chisholm Crescent to / from Roe Highway 	Ongoing	Click here






Western Zone

Leach Highway (between Orrong Road and Leach Highway) and the Kewdale Precinct

LOCATION	ACTIVITY AND TRAFFIC IMPACTS	TIMING	ADDITIONAL DETAILS
Leach Highway (eastbound) between Orrong Road and Abernethy Road	Painting works <ul style="list-style-type: none"> • Single lane closure • Speed reduced to 40km/hr 	Mon 4 Apr 7pm - 5 am	
Kewdale Road (westbound) to Abernethy Road (northbound)	Asphaltting <ul style="list-style-type: none"> • Full closure • Signed detour in place 	Fri 8 Apr 7pm – 5am	Click here



Traffic Update



Project Wide

LOCATION	ACTIVITY AND TRAFFIC IMPACTS	TIMING	ADDITIONAL DETAILS
Tonkin Highway between Great Eastern Highway and Leach Highway, Roe Highway between Tonkin Highway and Berkshire Road and Leach Highway between Tonkin Highway and Orrong Road	Testing and survey <ul style="list-style-type: none"> Truck mounted attenuator moving throughout the project area 	Mon 4 Apr to Fri 8 Apr 7pm – 5am nightly	
Tonkin Highway between Leach Highway and Roe Highway and Roe Highway between Tonkin Highway and Berkshire Road	Shared Path network open for use	Ongoing	Click here

**While every effort is made to ensure accuracy of information presented in this update, the timing of activities outlined is subject to change.* 1 April 2016 | Page 6

CONTACT US: www.gatewaywa.com.au
 Freecall Info Line: 1800 420 421
 Email: admin@gatewaywa.com.au



Australian Government

BUILDING OUR FUTURE

