


# Traffic Update




Week commencing 11 April 2016

## Northern Zone

### Tonkin Highway (Great Eastern Highway to Leach Highway)

LOCATION	ACTIVITY AND TRAFFIC IMPACTS	TIMING	ADDITIONAL DETAILS
Tonkin Highway (northbound) in the vicinity of the Tonkin Highway / Leach Highway interchange	Asphaltting and barrier works <ul style="list-style-type: none"> <li>• Single lane closure</li> <li>• Speed reduced to 40km/hr</li> </ul>	Mon 11 Apr 7pm – 5am	
Tonkin Highway (southbound) between Great Eastern Highway and Dunreath Drive	Asphaltting <ul style="list-style-type: none"> <li>• Single lane closure</li> <li>• Speed reduced to 40km/hr</li> </ul>	Tues 12 Apr 7pm – 5am	
Leach Highway (westbound) in the vicinity of Airport Drive	Finishing works <ul style="list-style-type: none"> <li>• Single lane closure</li> <li>• Speed reduced to 40km/hr</li> </ul>	Wed 13 Apr 7pm – 5am	
Tonkin Highway (southbound) in the vicinity of Airport Drive	Finishing works <ul style="list-style-type: none"> <li>• Single lane closure</li> <li>• Speed reduced to 40km/hr</li> </ul>	Wed 13 Apr 7pm – 5am	






## Southern Zone

### Tonkin Highway (Leach Highway to Roe Highway)

LOCATION	ACTIVITY AND TRAFFIC IMPACTS	TIMING	ADDITIONAL DETAILS
Tonkin Highway (southbound) between Abernethy Road and Hale Road	Finishing works <ul style="list-style-type: none"> <li>• Single lane closure</li> <li>• Speed reduced to 40km/hr</li> </ul>	Mon 11 Apr & Tues 12 Apr 7pm – 5am nightly	
Tonkin Highway (northbound and southbound) between Hale Road and Horrie Miller Drive Roe Highway (eastbound and westbound) between Tonkin Highway and Berkshire Road	Finishing works <ul style="list-style-type: none"> <li>• Single lane closures</li> <li>• Speed reduced to 40km/hr</li> </ul>	Mon 11 Apr to Fri 15 Apr 7pm – 5am nightly	
Roe Highway (westbound) on-ramp to Tonkin Highway (southbound)	Finishing works <ul style="list-style-type: none"> <li>• Single lane closure</li> <li>• Speed reduced to 40km/hr</li> </ul>	Mon 11 Apr & Fri 15 Apr 7pm – 5am nightly	
Tonkin Highway (northbound) between Hale Road and McDowell Street	Finishing works <ul style="list-style-type: none"> <li>• Single lane closure</li> <li>• Speed reduced to 40km/hr</li> </ul>	Wed 13 Apr & Thurs 14 Apr 7pm – 5am nightly	




# Traffic Update



LOCATION	ACTIVITY AND TRAFFIC IMPACTS	TIMING	ADDITIONAL DETAILS
Abernethy Road (eastbound and westbound) between Daddow Road and on-ramp to Tonkin Highway	Finishing works <ul style="list-style-type: none"><li>• Single lane closure</li><li>• Speed reduced to 40km/hr</li></ul>	Fri 15 Apr 7pm – 5am	






## Western Zone

### Leach Highway (between Orrong Road and Tonkin Highway) and the Kewdale Precinct

LOCATION	ACTIVITY AND TRAFFIC IMPACTS	TIMING	ADDITIONAL DETAILS
Leach Highway / Orrong Road interchange	Landscaping works <ul style="list-style-type: none"> <li>• Single lane closures</li> <li>• Speed reduced to 40km/hr</li> </ul>	Mon 11 Apr 7pm – 5am  Wed 13 Apr to Fri 15 Apr 7am – 7pm daily	
Leach Highway (westbound) between Orrong Road and Tonkin Highway	Finishing works <ul style="list-style-type: none"> <li>• Single lane closures</li> <li>• Speed reduced to 40km/hr</li> </ul>	Thurs 14 Apr 7pm – 5am	
<b>Kewdale Road (westbound) to Abernethy Road (northbound)</b>	Asphaltting <ul style="list-style-type: none"> <li>• <b>Full closure</b></li> <li>• <b>Signed detour in place</b></li> </ul>	Tues 12 Apr & Wed 13 Apr 7pm – 5am nightly	<a href="#">Click here</a>



# Traffic Update



## Other Works

LOCATION	ACTIVITY AND TRAFFIC IMPACTS	TIMING	ADDITIONAL DETAILS
Roe Highway / Berkshire Road interchange	Testing and survey <ul style="list-style-type: none"> <li>Truck mounted attenuator moving throughout the area</li> </ul>	Mon 11 Apr to Fri 15 Apr 7pm – 5am nightly	
Roe Highway (eastbound and westbound) between Tonkin Highway and Berkshire Road	Finishing works <ul style="list-style-type: none"> <li>Single lane closures</li> <li>Speed reduced to 40km/hr</li> </ul>	Mon 11 Apr to Fri 15 Apr 7pm – 5am nightly	



# Traffic Update



## Project Wide

LOCATION	ACTIVITY AND TRAFFIC IMPACTS	TIMING	ADDITIONAL DETAILS
Tonkin Highway between Leach Highway and Roe Highway and Roe Highway between Tonkin Highway and Berkshire Road	Shared Path network open for use	Ongoing	<a href="#">Click here</a>

*\*While every effort is made to ensure accuracy of information presented in this update, the timing of activities outlined is subject to change.* 8 April 2016 | Page 6

CONTACT US: [www.gatewaywa.com.au](http://www.gatewaywa.com.au)  
Freecall Info Line: 1800 420 421  
Email: [admin@gatewaywa.com.au](mailto:admin@gatewaywa.com.au)



Australian Government

**BUILDING OUR FUTURE**

