


Traffic Update




Week commencing 18 April 2016

Northern Zone

Tonkin Highway (Great Eastern Highway to Leach Highway)

LOCATION	ACTIVITY AND TRAFFIC IMPACTS	TIMING	ADDITIONAL DETAILS
Leach Highway (westbound) in the vicinity of Airport Drive	Finishing works <ul style="list-style-type: none">• Single lane closure• Speed reduced to 40km/hr	Thurs 21 Apr 7pm – 5am	
Tonkin Highway (southbound) in the vicinity of Airport Drive	Finishing works <ul style="list-style-type: none">• Single lane closure• Speed reduced to 40km/hr	Thurs 21 Apr 7pm – 5am	






Southern Zone

Tonkin Highway (Leach Highway to Roe Highway)

LOCATION	ACTIVITY AND TRAFFIC IMPACTS	TIMING	ADDITIONAL DETAILS
Tonkin Highway (northbound and southbound) in the vicinity of Horrie Miller Drive	Finishing works <ul style="list-style-type: none"> • Single lane closure • Speed reduced to 40km/hr 	Mon 18 Apr 7pm – 5am	
Horrie Miller Drive / Kewdale Road (eastbound and westbound) at the Tonkin Highway interchange	Finishing works <ul style="list-style-type: none"> • Single lane closure • Speed reduced to 40km/hr 	Mon 18 Apr 7pm – 5am	
Abernethy Road (eastbound and westbound) under Tonkin Highway bridge	Finishing works <ul style="list-style-type: none"> • Single lane closures • Speed reduced to 40km/hr 	Mon 18 Apr & Tues 19 Apr 7pm – 5am nightly	
Kewdale Road (westbound) between Tonkin Highway and Abernethy Road	Finishing works <ul style="list-style-type: none"> • Single lane closure • Speed reduced to 40km/hr 	Tues 19 Apr 7pm – 5am	




Traffic Update



LOCATION	ACTIVITY AND TRAFFIC IMPACTS	TIMING	ADDITIONAL DETAILS
Roe Highway (westbound) between Berkshire Road and Tonkin Highway	Finishing works <ul style="list-style-type: none"> • Single lane closure • Speed reduced to 40km/hr 	Tues 19 Apr 7pm – 5am	
Tonkin Highway (northbound and southbound) between Hale Road and Horrie Miller Drive Roe Highway (eastbound and westbound) between Tonkin Highway and Berkshire Road	Finishing works <ul style="list-style-type: none"> • Single lane closures • Speed reduced to 40km/hr 	Tues 19 Apr to Fri 22 Apr 7pm – 5am nightly	
Roe Highway (eastbound) between Chisholm Crescent and Berkshire Road	Finishing works <ul style="list-style-type: none"> • Single lane closure • Speed reduced to 40km/hr 	Wed 20 Apr 7pm – 5am	
Roe Highway (westbound) on-ramp to Tonkin Highway (southbound)	Finishing works <ul style="list-style-type: none"> • Single lane closure • Speed reduced to 40km/hr 	Wed 20 Apr 7pm – 5am	




Traffic Update



LOCATION	ACTIVITY AND TRAFFIC IMPACTS	TIMING	ADDITIONAL DETAILS
Tonkin Highway (southbound) between Abernethy Road and Roe Highway	Finishing works <ul style="list-style-type: none"> • Single lane closure • Speed reduced to 40km/hr 	Wed 20 Apr 7pm – 5am	
In the vicinity of the Tonkin Highway / Roe Highway interchange	Finishing works <ul style="list-style-type: none"> • Changed traffic conditions • Speed reduced to 40km/hr 	Thurs 21 Apr & Fri 22 Apr 7pm – 5am nightly	
Tonkin Highway (northbound) in the vicinity of Hale Road	Finishing works <ul style="list-style-type: none"> • Single lane closure • Speed reduced to 40km/hr 	Fri 22 Apr 7pm – 5am	





Other Works

LOCATION	ACTIVITY AND TRAFFIC IMPACTS	TIMING	ADDITIONAL DETAILS
Roe Highway (eastbound and westbound) between Tonkin Highway and Berkshire Road	Testing and survey <ul style="list-style-type: none"> Truck mounted attenuator moving throughout the area 	Mon 18 Apr 7pm – 5am	
Roe Highway (eastbound and westbound) between Tonkin Highway and Berkshire Road	Landscaping works <ul style="list-style-type: none"> Single lane closures Speed reduced to 40km/hr 	Mon 18 Apr to Fri 22 Apr 7pm – 5am nightly	





Western Zone

Leach Highway (between Orrong Road and Tonkin Highway) and the Kewdale Precinct

LOCATION	ACTIVITY AND TRAFFIC IMPACTS	TIMING	ADDITIONAL DETAILS
Leach Highway / Orrong Road interchange	Landscaping works <ul style="list-style-type: none"> • Single lane closures on Shared Path • Speed reduced to 40km/hr 	Mon 18 Apr & Tues 19 Apr 7am – 7pm daily Wed 20 Apr & Thurs 21 Apr 7am – 7pm daily	



Traffic Update



Project Wide

LOCATION	ACTIVITY AND TRAFFIC IMPACTS	TIMING	ADDITIONAL DETAILS
Tonkin Highway between Leach Highway and Roe Highway and Roe Highway between Tonkin Highway and Berkshire Road	Shared Path network open for use	Ongoing	Click here

**While every effort is made to ensure accuracy of information presented in this update, the timing of activities outlined is subject to change.* 15 April 2016 | Page 7

CONTACT US: www.gatewaywa.com.au
Freecall Info Line: 1800 420 421
Email: admin@gatewaywa.com.au



Australian Government

BUILDING OUR FUTURE

