


Traffic Update




Week commencing 8 May 2016

Northern Zone

Tonkin Highway (Great Eastern Highway to Leach Highway)

LOCATION	ACTIVITY AND TRAFFIC IMPACTS	TIMING	ADDITIONAL DETAILS
Shared Path in Selby Park between Morrison Street and Tonkin Highway	Path realignment <ul style="list-style-type: none">• Full closure• Follow detour	7am Mon 16 May to 7pm Fri 27 May	Click here






Western Zone

Leach Highway (between Orrong Road and Tonkin Highway) and the Kewdale Precinct

LOCATION	ACTIVITY AND TRAFFIC IMPACTS	TIMING	ADDITIONAL DETAILS
Leach Highway / Orrong Road interchange	Landscaping works <ul style="list-style-type: none"> • Single lane closures • Speed reduced to 40km/hr 	Mon 9 May & Sat 14 May 7am – 7pm	
Leach Highway (westbound) in the vicinity of Orrong Road	Landscaping works <ul style="list-style-type: none"> • Single lane closure • Speed reduced to 40km/hr 	Sat 14 May 7am – 7pm	






Southern Zone

Tonkin Highway (Leach Highway to Roe Highway)

LOCATION	ACTIVITY AND TRAFFIC IMPACTS	TIMING	ADDITIONAL DETAILS
Tonkin Highway (northbound and southbound) between Hale Road and Horrie Miller Drive Roe Highway (eastbound and westbound) between Tonkin Highway and Berkshire Road	Line marking & finishing works <ul style="list-style-type: none"> • Single lane closures • Speed reduced to 40km/hr 	Mon 9 May to Fri 13 May 7pm – 5am nightly	



Traffic Update




Other Works

LOCATION	ACTIVITY AND TRAFFIC IMPACTS	TIMING	ADDITIONAL DETAILS
Roe Highway (eastbound and westbound) between Berkshire Road and Tonkin Highway	Finishing works <ul style="list-style-type: none"> • Changed traffic conditions • Speed reduced to 40km/hr 	Mon 2 May to Fri 13 May 7pm – 5am nightly	
Roe Highway (eastbound and westbound) between Berkshire Road and Tonkin Highway	Landscaping works <ul style="list-style-type: none"> • Single lane closures • Speed reduced to 40km/hr 	Sat 14 May 7am – 7pm	
Roe Highway / Orrong Road interchange	Survey work <ul style="list-style-type: none"> • Single lane closures • Speed reduced to 40km/hr 	Mon 16 May 7pm – 5am	



Traffic Update



Project Wide

LOCATION	ACTIVITY AND TRAFFIC IMPACTS	TIMING	ADDITIONAL DETAILS
Tonkin Highway between Leach Highway and Roe Highway and Roe Highway between Tonkin Highway and Berkshire Road	Shared Path network open for use	Ongoing	Click here

**While every effort is made to ensure accuracy of information presented in this update, the timing of activities outlined is subject to change.*

